SCP
#1358

Digitized by the Internet Archive
in 2016

https://archive.org/details/mapsillustration00amer

Foreign Missions.

MAPS AND ILLUSTRATIONS

OF THE

MISSIONS

OF THE

AMERICAN BOARD OF COMMISSIONERS

FOR

FOREIGN MISSIONS.

SEPTEMBER, 1845.

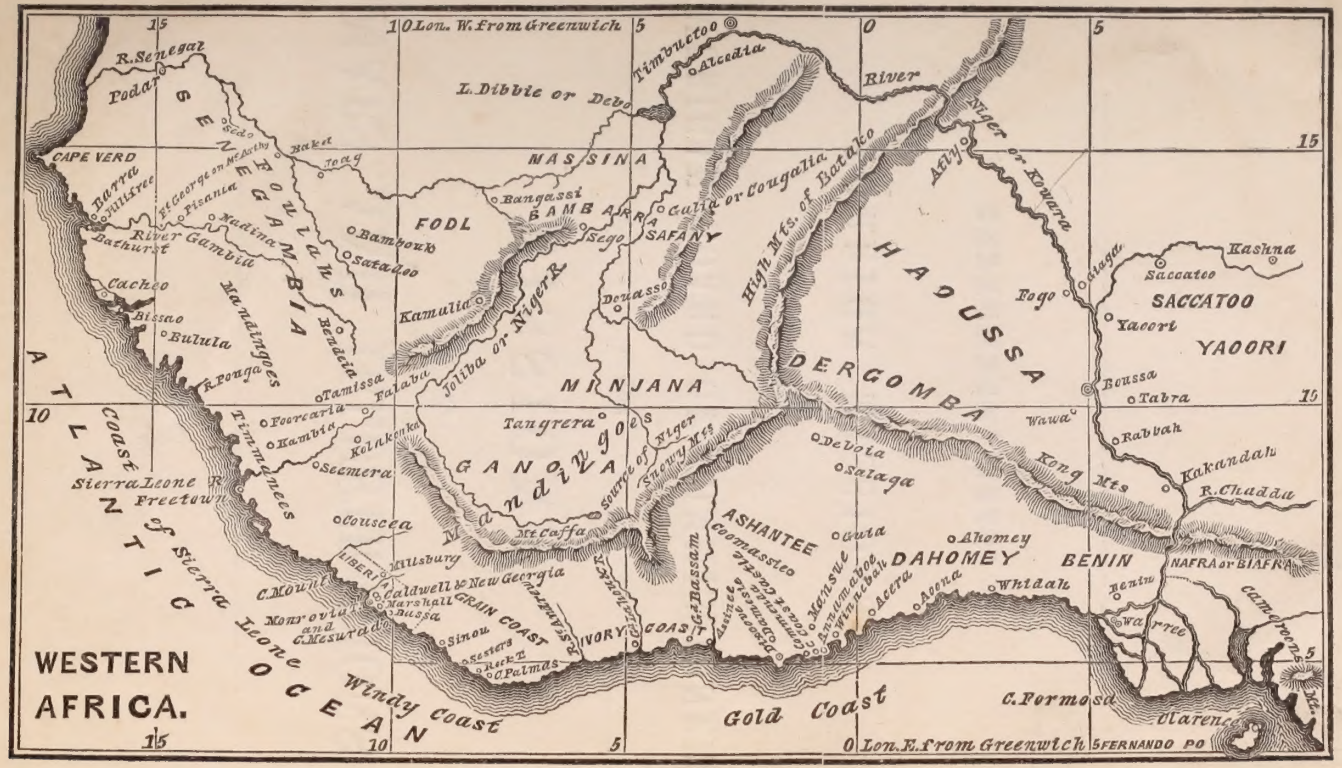
WESTERN AFRICA.
ATLANTIC OCEAN
Windy Coast
Gold Coast
Coast of Sierra Leone
Ivory Coast
Grain Coast
Sierra Leone
Freetown
Monrovia and Mesurado
Caldwell & New Georgia
Marshall
Millsbury
Liberia
Sinou
Rocket
C. Palmas
C. Mount
Fouricaria
Kambia
Kolenkeka
Seemera
Timmanees
Couscea
Mt Caffa
Sandingoes
GANOWA
Tangrera
Source of Niger
Sherry Mts
Kong Mts
Devoia
Salaga
Wawa
Gurma
Ashantee
Coomassie
Assinie
Dwabenasie
Fantee Coast
Mansue
Apollonia
Winnebah
Accra
Ahomey
DAHOMEY
BENIN
Whidah
Benin
Warree
Camarons
C. Formosa
Clarence
FERNANDO PO
NAFRA or BIAFRA
Rabbah
Kakandah
R. Chaddu
Kashna
Saccatoo
SACCATOO
Yaoori
YAOORI
Boussa
Tabra
Nyffe
Fogo
HAOUSSA
DERGOMBA
High Mts. of Batako
Ashy
River Niger or Kowara
Timbuctoo
Arcadia
L. Dibbie or Debo
MASSINA
Bangassi
Culia or Cougalia
SAFANY
Sego
FODL
BAMBARRA
Bamboux
Satadoo
Kamulia
Dousso
Jolliba or Niger
Tamissa
Falabu
MINJANA
Bissao
Bululia
Kanaingoes
Cacheo
Bathurst
River Gambia
Madina
Pisania
Barra
Willitree
CAPE VERD
SENEGAMBIA
Foulahs
Bondou
Joag
Bakel
Podar
R. Senegal
1 O Lon. W. from Greenwich
0 Lon. E. from Greenwich
15
10
5
0

The map above presents five degrees of the African coast each way from the Gaboon river, including the mouths of the Nun or Niger on the north, and the Congo on the south.

20
30
28
32
34
Latakoo or Motito
Kruman
NAMAQUAS
Sandy Deserts
Bath
Orange River
Hart R.
Mathibis' Capital
Vaal R.
GRIQUAS
Griquatown
Coranas and Griquas
Cradock R.
Desert Plains
Desert
BOSJEMANS
Lily Fountain
Kamiesberg
Philipolis
Beersheba
Bethulia
BECHUANAS
BASUTUS
AMAPONDAS
AMATEMBUS
Colesberg
Umpakani
Thata Uncha
Plansberg
Thata Kurukela
Moriga
Moshish' capital
BOROLONGS
Ginani
Delagoa B.
Umvolosi R.
Umhlatusi
Umtata R.
Umzimvubu R.
Umtamkulu R.
Umkamazi R.
Umlazi R.
Port Natal
Umgeni R.
Umhongati R.
Umvoti R.
Umlazi
Humi
Clanwilliam
COLONY
CAFFRARIA
Amakosas
Shiloh
Clarksbury
Butterworth
Buntingville
Morley
Kat River
Graaf Reinet
Beaufort
Burns Hill
Terre
Ghume
Lovedale
Knapps Hill
Kingwilliams T.
Buffalo R.
Keiskamma R.
Great Fish R.
Oliphant
St Helena B.
Cape Town
Stellebosch
Genadendal
Caledon
C. of Good Hope
Elim
Groen Kloof
Paarl
Table B.
Enon
Grahams T.
Vitenhage
Bethelsdorp
Pacaltsdorp
Algoa Bay
Port Elizabeth
Zwartkops R.
Sundays R.
Gamtoos R.
Kromans R.
Gamtoos B.
Zitzikamma
Port Beaufort
SOUTH
AFRICA

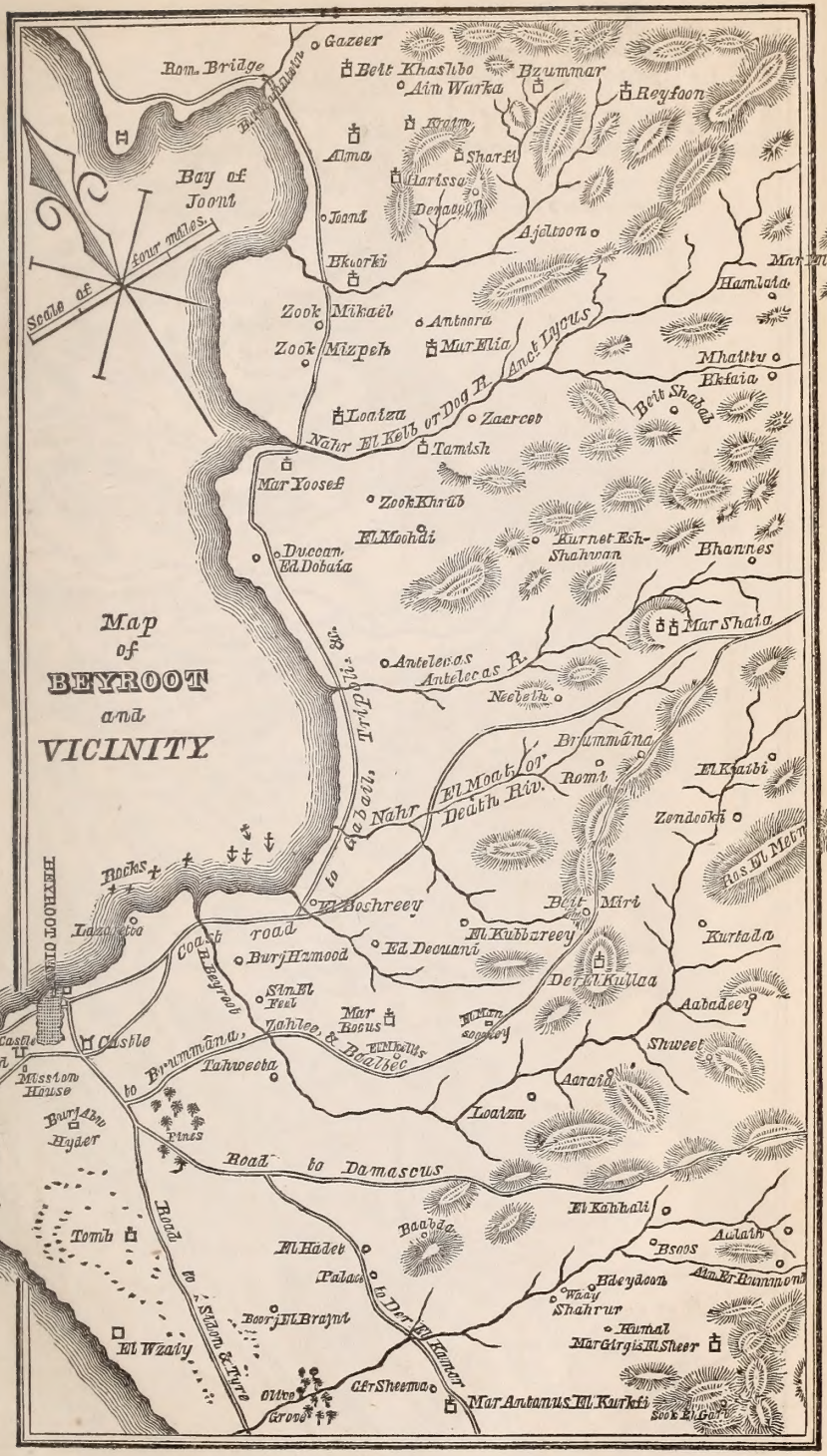
Map
of
BEYROOT
and
VICINITY
Rom. Bridge
Gazeer
Belt Khashbo
Aim Wurka
Bzummar
Reyfoon
Kraim
Alma
Sharfi
Larissa
Deraeya
Joond
Ajeltoon
Bay of Joont
four miles
Scale of
Bkuorki
Zook Mikaël
Antoora
Zook Mizpeh
Mar Elia
Hamlata
Mhattru
Bkfaia
Beit Shabab
Loaiza
Zaercor
Nahr El Kelb or Dog R.
Anct Lycus
Tamish
Mar Yooseff
Zook Khrub
El Mochai
Kurnet Esh-Shahwan
Bhannes
Duccan El Dobaia
Mar Shaia
Antelecas
Antelecas R.
Neeleh
Brummana
El Moat or Death Riv.
Romi
El Kaibi
Zendooki
Nahr El Metn
Beit Miri
El Boshreey
El Kubbareey
Kurtada
Aabadeey
Der El Kullaa
Sweet
Aaraia
Loaizu
Shweet
Aabadeey
Tahweeta
Mar Bacus
Yahlee, & Baalbec
El Mokhalis
Burj Hamood
El Decouani
Burj Abu Hyder
Pines
Road to Damascus
El Kahhali
Baabda
Aulaih
Bsoos
Hdeydoon
Ain Er Rummond
Waaj Shahrur
Kumal Mar Girgis El Sheer
El Hadet
Palace
to Der El Kamer
Tomb
Road to Sidon & Tyre
Boorj El Brajni
El Wzaiy
Olive Grove
Ayr Sheena
Mar Antanus El Kurkfi
Sook El Gar
Beyroot
Castle
Castle
Banner Castle
Mission House
Lazarist
Coast road to Beyroot
to Brummana
to Abeih, Tripoli &c.
Rocks
HARBOUR OF BEYROOT

The Druze District of LEBANON
Convents are - marked thus
Scale of 12 miles
3 6 12
PART OF THE MEDITERRANEAN
BEYROOT
MARONITES
Lakhfit
Hawkill
El Munsif
Fish Petrifaction
Jebail
Nahhar Ibraheem
Mt. Shebrukh
Anct Adonis
College of Ain Warka
Der Alma
Joony
Nahhar El Kelb or Dog R. (Anct Lycus)
Northern Boundary of the Druzes
Nahhar Antelecas
Nahhar El Moat
Brumana
Soleema
Corn Ayil
Coalmine
Feytoogia
Ras Beyroot
Beyroot R.
El Mansoorey
Der El Kulaa
Ras El Metn
Hadet of Asnad Shidiak
Aarai-a
Road to Damascus
Der Es Rugm (syrian)
Kefr Sheema
Aaleihh
Shuifat
Aitett
Ain Anoob
Bshamoon
Shumlan
Bteythir
Ehamdoom
Ainebb
Abeih
Fountain
Jesr El Kady
Barook
Der El Kamar Seat of Govern.t
Bted-din and Palace of the Emir Beshir
Baakleen
El Mokh-ch-ra and Palace of Sheik Beshir
Baadran
Khan of Naby Yoonas
Mountain Pass
Tomb of Naby Assab
Castle Nee-ha
Joon of Lady Stanhope
El-Ow-Wi-fly
Der Mishmoosh
Nah-har
SIDON
Wady Kefr Jerra
Kefr Feytoos
Wady Darb Es-Seen
High Range of Lebanon
Nah-har or R. Leontes (called Awaly) Litany
Elkasmoo-je
Part of the Bukaa or Plain of Baalbec.
Hasbeiya

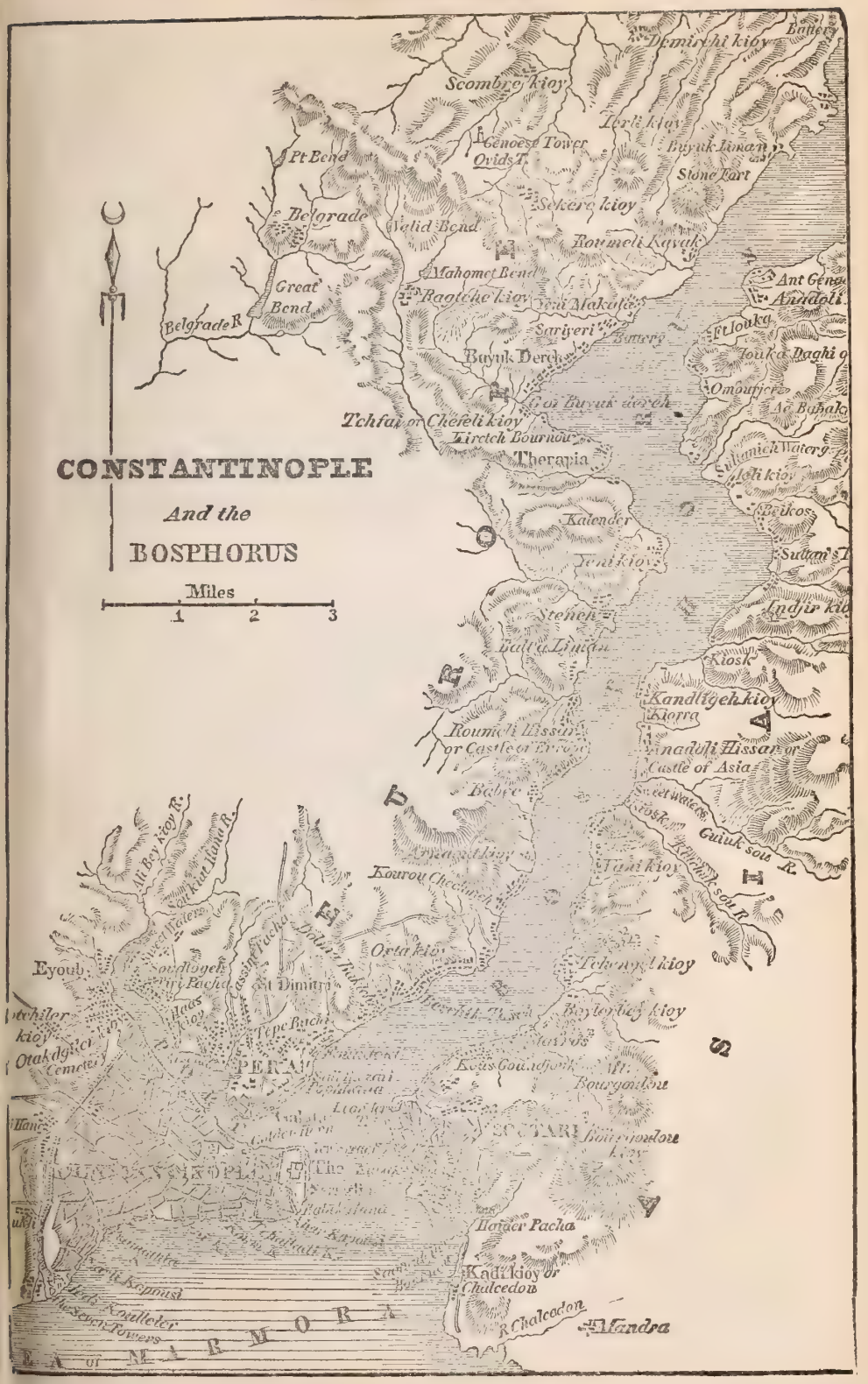
CONSTANTINOPLE
And the
BOSPHORUS
Miles
1
2
3
Demirdji kioy
Scombre kioy
Genoese Tower
Ovids T.
Pt Bend
Belgrade
Valid Bend
Sekere kioy
Roumeli Kavak
Mahomet Bend
Great Bend
Belgrade R.
Ragtche kioy
Yeni Makale
Sariyeri
Buyuk Derch
Tchfan or Chefeli kioy
Tirctch Bournou
Therapia
Kalender
Yeni kioy
Stenieh
Kiosk
Kandlgeh kioy
Roumeli Hissar or Castle of Europe
Anadoli Hissar or Castle of Asia
Sweet Waters
Kourou Chechmeh
Yeni kioy
Eyoub
Dimitri
Pera
Scutari
Bourgoudou
Haidar Pacha
Kadi kioy or Chalcedon
Mandra
Sea of Marmora

CONSTANTINOPLE.

MOHAMMEDAN AT PRAYER.

Map of the Vicinity of BROOSA and CONSTANTINOPLE
BLACK SEA
ANATOLIA OR ASIA MINOR
SEA OF MARMORA
CONSTANTINOPLE
Scutari
Belgrade
Buiukdere
Bebek
Kanderli
Pashakoi
Kili
Tocuzkoi
Akcheh Shehir
Ortaköy
Pera
Galata
Stilvri
Chalcedon
Pendik
Bakalkoi
Princes Is.
Cartal
Tavshanjik
Harike
Ismimit
Nicomedia
Sabanja L.
Sabanja
Armash
Khandak
Yarhasan
Adabazar
Sakaria River
Gulf of Nicomedia
Boghajik
Ermenikoi
Kuratepeh
Kunjikler
Geveh
Koordhelong
Terekli
Lefkeh
Yezirkhan
Yenishehir
Bilegik
Yalova
Karamusal
Kutchuk Chekmedje
Kalolimno Is.
Marmora Is.
Bazarkoi
Gulf of Moudania
Tchengeler
Ortakoi
Yenikoi
Keremet
Yenikoi
Gemlik
Isnik
NICE
Lake
Karsak
Gürbeh
Sölus
Moudania
Filadar
Tuzla
Riv. Nilufer
Demirdesh
Muhalitch
Kizkhan
Uzbal
Apolyont L.
Paderli
Tchekerjho
BROOSA
Djerakköi
Marmarjik
Yenijekoi
Hamanli
Kazakli
Aidinjik
Mandurma
Yenije
Shami
Baka R.
Susugherli
Kermasti
Olympus or Keshish Mt.
Ainegol
Lake
CYZICUS
Bridek
Balkiz
Ermenikoi
28°
29°
30°
31°
41°
40°

ERZEROOM.

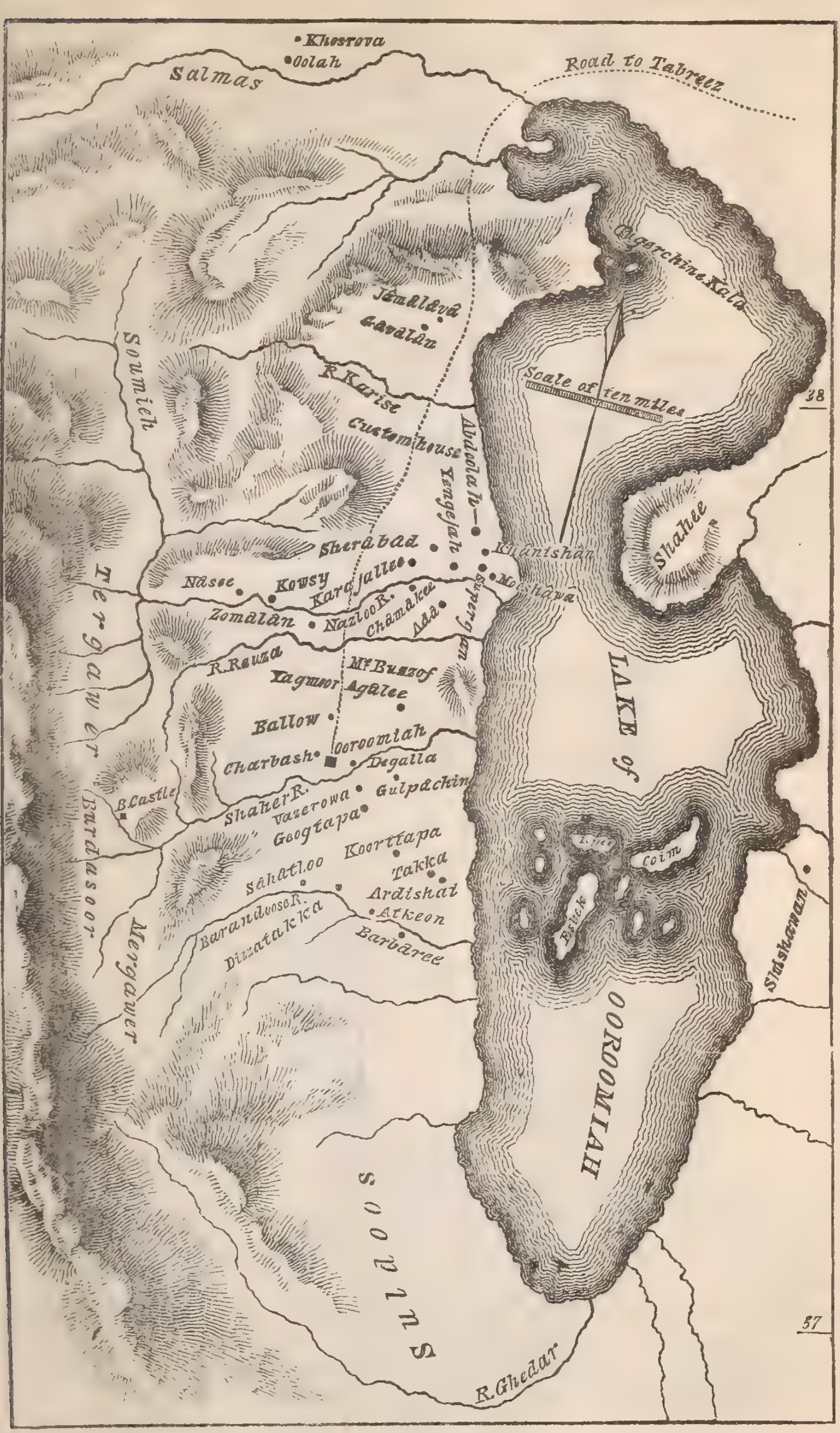
Khosrova
Oolah
Salmas
Road to Tabreez
Scale of ten miles
38
Soumieh
R.Karise
Customhouse
Sherabad
Khanishan
Nasee
Kowsy
Karajallee
Zomalan
Nazloo R.
Chamakee
Ada
R.Rouza
Ballow
Ooroomiah
Charbash
Degalla
B.Castle
Shaher R.
Vazerowa
Gulpachin
Geogtapa
Koorttapa
Takka
Ardishai
Sahatloo
Barandooz R.
Dizzatakka
Atkeon
Barbaree
Mergawer
Bardasoor
Tergawer
Shahee
LAKE of OOROOMIAH
Coim
Sulduz
R.Ghedar
37

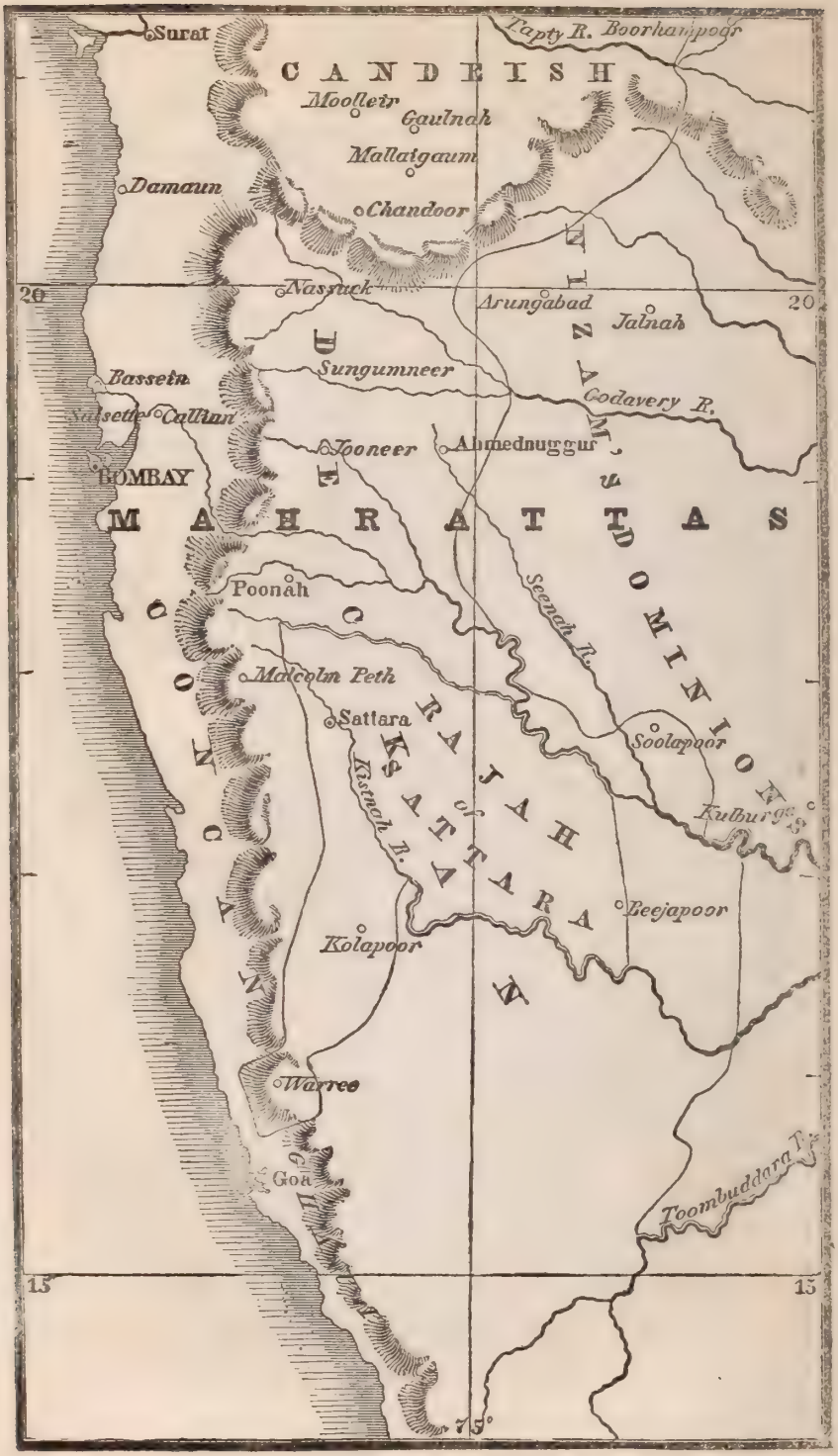
Surat
Tapty R. Boorhanpoor
CANDEISH
Mooltier
Gaulnah
Mallaigaum
Damaun
Chandoor
NIZAM'S DOMINIONS
20
Nasuck
Arungabad
Jalnah
20
Sungumneer
Godavery R.
Bassein
Salsette
Callian
Jooneer
Ahmednuggur
BOMBAY
MAHRATTAS
Poonah
Seenah R.
Malcolm Peth
Sattara
RAJAH of SATTARA
Soolapoor
Kistnah R.
Kulburga
Beejapoor
Kolapoor
Warree
Goa
Toombuddara R.
15
15
75°



CARRYING SACRED WATER.

MOHAMMEDAN WOMAN. HINDOO BYRAGEE.

78° 30'
80
Camulapor
Cuddapah R.
Pennar
Nellore
Rachootee
Gooramconda
Eastern Ghats
Serah
Chionaighully
MYSORE
Punganore
Droorajapatam
Pulicat
MADRAS
Ft. St. George
Kakabalipuram
Sadras
Chittoor
Bangalor
Vellore
Arcot
Arnee
R. Palaur
Seringapatam
Wandiwash
12° 30
Mysore
Trinomalle
Ponaticherry
Punnair R.
Durampoory
Attoor
Veraliachellum
Suttimungalum
Coimbatoor
Arialoor
Porto Novo
R. Coleroon
Tranquebar
Darapooram
Trichinopoly
Tanjore
Carical
Dindigul
Poodoocottah
Point Calimere
PALK ST.
Yellaruputty
10
Sevagunga
MADURA
Terupuvanum
Tondey
Laulum
Jaffnapatam
Terumungalum
Shevaucaushy
Ramnad
Rameserum
Manaar I.
Thenkashee
Tinevelly
Pallamcottah
GULF OF MANAAR
Quilon
Carcaud
Manahpaud
Tivandrum
Calpintin
Paleer
Anarajahpoora
Comarin
E. from Greenwich

SCHOOL-BUNGALOW.

A Family carrying Offerings to Idols.



Palankeen.

MAP
OF THE
District of Jaffnapatam,
IN
CEYLON.
80° 15′
80° 30′
9° 45′
9° 30′
Maadagal
Odoopitty
Pt. Pedro
Kattuvaly
Pandeterpo
Tillipally
Milet ty-
Achu valy
Parit tittura
Fort Hamain
Changany
Mallagam
Oodo villo
Puttoor
Karadive
Batticotta
Manipy
Wannar ponny
Nellore
Copay
Eleu doomatooval
Elwa tive
Cal°ts
Island of Valany
JAFFNAPATAM
Chiru tive
Choondicooly
Navet cooly
Chavoocatchary
Cutchay
Tam pagamem
Ana lative
Valany
Allipitty
Mandative
Arealy
Salt River
Mol lip patto
Kelale
Mogamaly
Pongor dotive
Coyl
Delft
Neraentive
Palative
Carachy

SEMINARY AT BATTICOTTA.



FEMALE SEMINARY AT ODDOVILLE.

SUTTEE.

SEEVA. BRAHMA. VEESHNO.

Principal Localities in and near Bangkok
SIAM
so far as explored by Missionaries.
Remarks.
The line of canals from Maklony River to the Bangpakong is connected with the coast at short intervals by canals, at the mouth of which are villages.
The figures against the villages denote the estimated number of houses.
15
Wats are designated thus o
Oil Manufactories x
Sugar Manufactories △
Note. Floating houses on both banks from the Meklong canal to the Tachin R.
Canal leading to Tachin R.
Bankok-noi R.
Bankok-yai R.
Kings Floating Do.
Chedi Palace
Wat
Chow Wall
Mud Wall
Mud Royal Wat
Royal Palace
Am. Presbn. Th. Mission
1st Residence of Am Mission
Baptist Mission
Rom Cath. Chapel
Dockyard
Rom Cath. Chapel
Am. Miss. house
Prah Klang's House
Prahklang's Palace
Chow Siwa Poi's house
Execution Ground
Yuthia
Pop. 50,000 or 60,000
Pegu
Pakwate
Bangkok
Canal
Lakonchin
Sugar Country
Cocoa-nut Country
Rapri
Maklong R.
Meklong popular Market
Maklong Canal
Tachin R.
Paknam
Padi fields
Mudrad Canal
Bangplasoi R.
Granite Mts.
Bangplasoi
Range of Hills
Apparent line of the heights near Bangplasoi
Chantaboon
Bankacha
Chantaboon R.
Wan R.
Road to Tavoy
GULF of SIAM
12
12

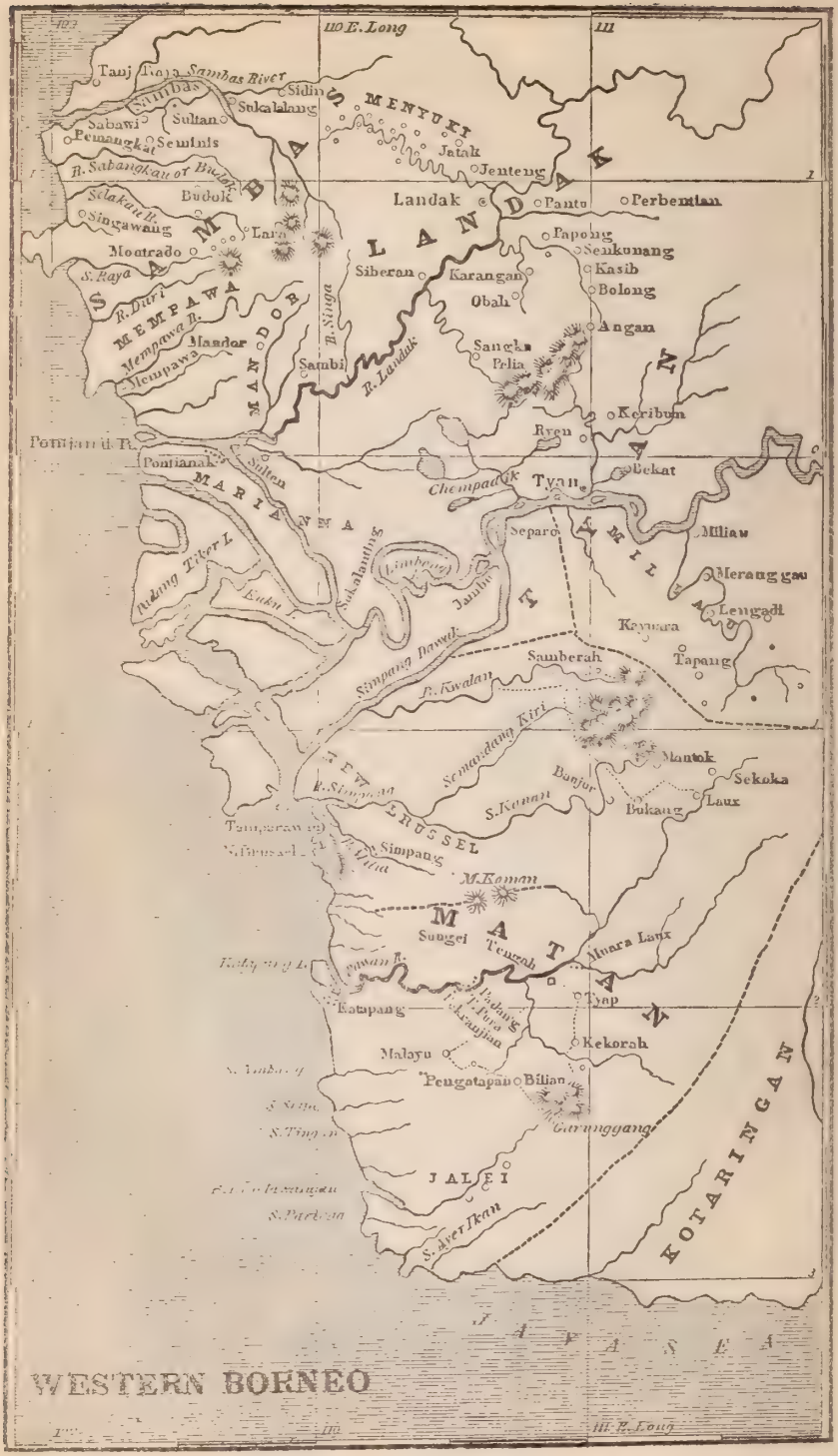
110 E. Long
111
Tanj Datu
Sambas River
Sidin
Sukalalang
Sultan
Sabawi
Pemangkat
Seminis
R. Sabangkau or Bukit
Selakau R.
Budok
Singawang
Lara
Montrado
S. Raya
R. Duri
MEMPAWA
Mempawa R.
Mempawa
Mandor
MANDOR
Sambi
R. Singa
R. Landak
SAMBAS
BANDA
LANDAK
Landak
Panto
Perbemtan
Papong
Senkunang
Kasib
Bolong
Siberan
Karangan
Obah
Angan
Sangka
Pelia
Keribun
Ryau
Pontianak R.
Pontianak
Sultan
MARIANNA
Chempadak
Tyan
Bekat
Separo
Miliau
Merangga
Lengadi
Kayuara
Tapang
Samberah
R. Kwalan
Simpang Dawak
Simpang Kiri
Mantok
Sekoka
Laux
Bukang
Bunjur
S. Kanan
Simpang
M. Koman
MATAN
Sungei Tengah
Muara Laux
Tyap
Kekorah
Batapang
Malayu
Pengatapan
Bilian
Garunggang
JALEI
KOTARINGAN
JAVA SEA
WESTERN BORNEO
110
111
111 E. Long

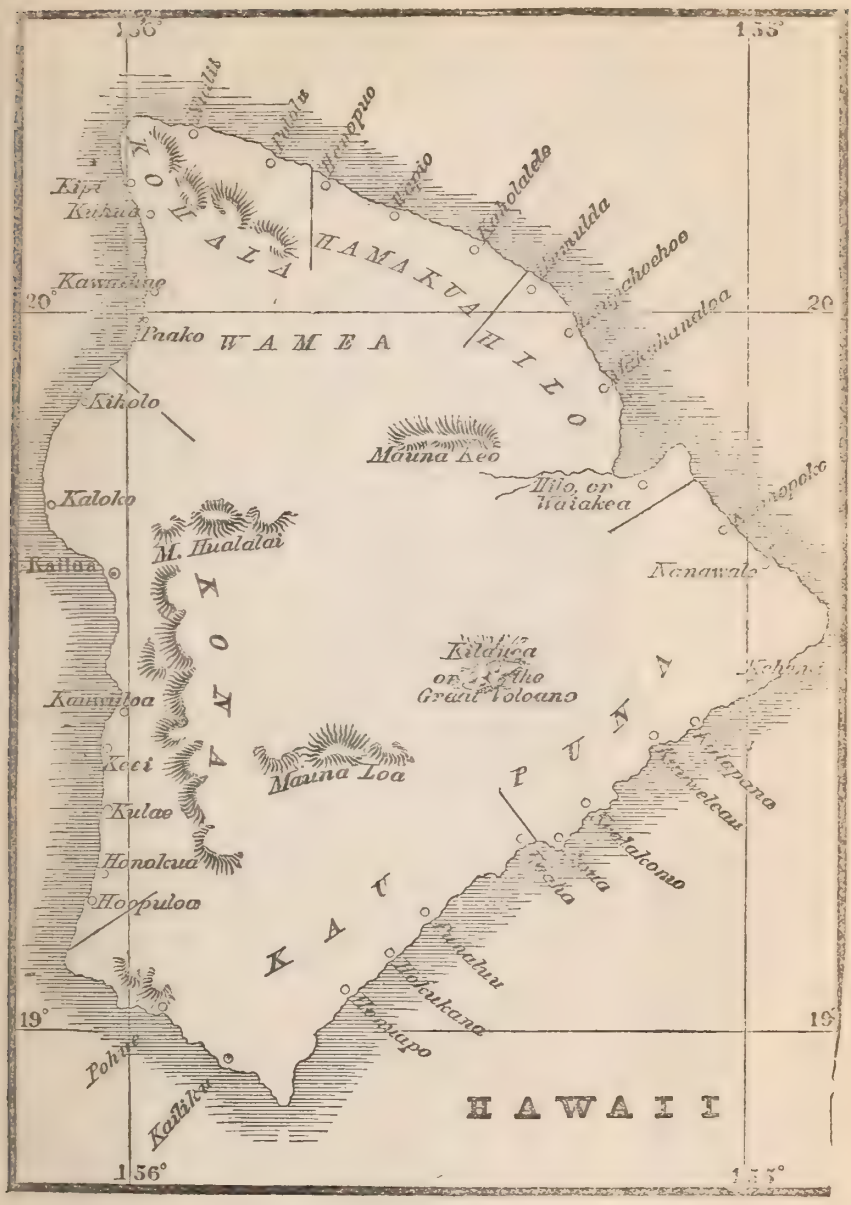
156°
155°
20°
19°
Kipi
Kuhua
Kawaihae
Waimea
Kiholo
Kaloko
Kailua
Kawaihae
Kealakekua
Honaunau
Hoopuloa
Kau
Puna
Hilo, or Waiakea
Kilauea
Mauna Loa
Mauna Kea
M. Hualalai
Kohala
Hamakua
Hilo
Kona
Kau
Puna
HAWAII



KALUAAHA, MOLOKAI.

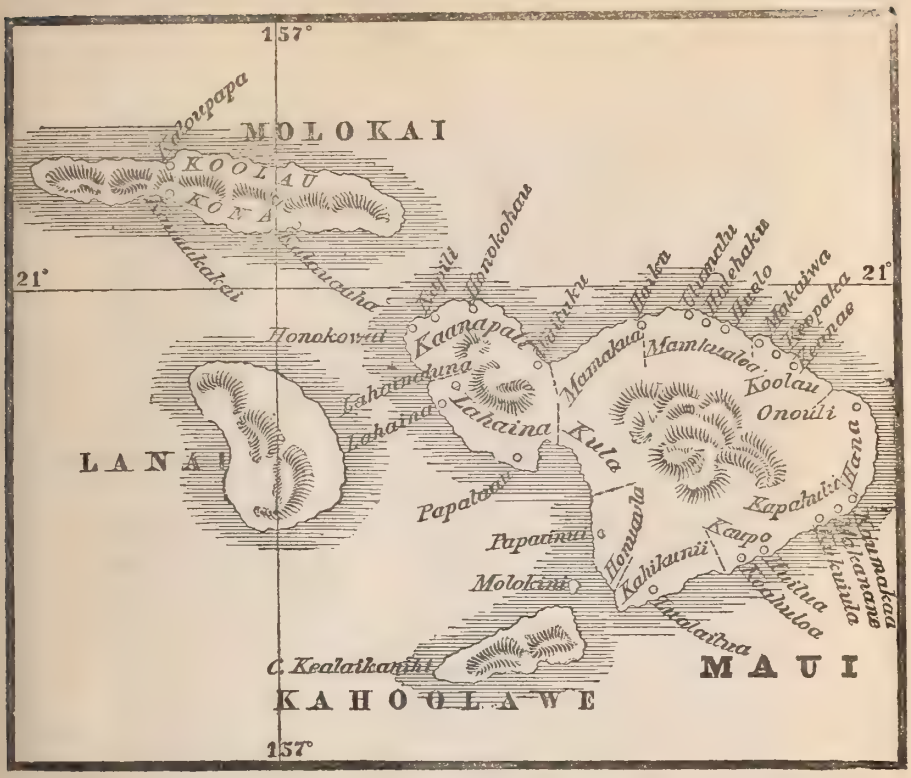

SEMINARY AT LAHAINALUNA, ON MAUI

22°
158°
22
OAHU
Punaluu
Kahuku
Kawela
Waialee
Puputeo
Waialua
Mokuleia
Keahui
C. Kaena
Mahua
Makaha
Kahanahaiki
Akiloloa
Waianae
Makaha
Waianae
Waimanalo
Kupaka
Punaluu
Kaalaea
Kaneohe
Kaelepulu
Waimanalo
C. Makapu
Honauunu
C. Kawaihoa
21°
158°

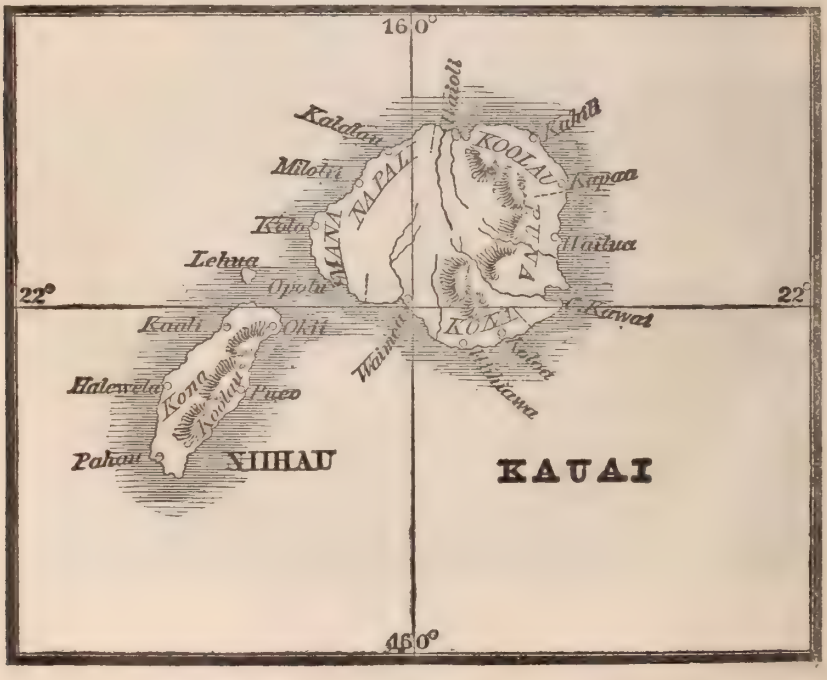
160°
Kalalau
Milolii
Kola
Lehua
Opolu
22°
Kauai
Okii
Haleweka
Kona
Koolau
Puco
Pahau
NIIHAU
Waimea
KAUAI
Kawai
160°



FEMALE SEMINARY AT WAILUKU, ON MAUI.



Meeting-House at Lahaina, on Maui.

Bellingham B.
St. Conzale Pt.
Str. of Juan De Fuca
C. Flattery
Smiths I.
Possession Sd.
Pt. Discovery
Mt. Olympus
Hood Canal
Admiralty Inlet
Puget Sd.
Pt. Grenville
Gray's Harbor
Chekilis R.
Ft. Nasqually
Mt. Ranier
C. Shoalwater
C. Hancock
Columbia R.
Ft. Astoria Clalsop or Ft. George
R. Eyakema
Cowlitz R.
Mt. St. Helens
Volcanic Mt.
Ft. Vancouver
C. Lookout
Killimouse R.
C. Foulweather
Noirio R.
Multnomah R.
Quicksand R.
Mt. Hood
Lohum R.
John Days R.
Umatallow R.
Ft. Okanagan
Ft. Colville
Spokane R.
Thompsons Rapids
Kuttespelum L.
Koolante Ft.
Rocky Mts.
Flathead or Portages
Flathead Ho.
Clarke's R.
Tshinakain
Pisous R.
R. Columbia
Cd Coallee
Plains
Buckland Plc.
Paqueen Rapids
Priests Leap
Saptin or Lewis R.
Clear Water
Kamiah
Chopunnish or Ashuka R.
Canoe Camp
Lewis and Clarkes R.
Koos-koos or Salmon R.
Alexander R.
Ft. Walla Walla
Waillatpu
Waptica coos or N. Branch of Lewis R.
Snake R.
Wagger or Waze R.
Fayette R.
Malheur R.
Reeds R.
Owyhee R.
Rocky or Oregon Mts.
Sicly R.
Salmon Falls
3 Butes
Hot Spr.
Ft. Hall
Snake R.
Youxpell L.
Mt. Vancouver
Mt. M. Daughlin
Ft. Umqua
C. Gregory
R. Umqua
Mt. Shasty
Clamet L.
Rouge Clamet, or Too-to-nez, or Mc Leod's R.
Shasty R.
Christmas R.
C. Orford or C. Blanco
Southern Boundary 1819
120
115° W. from Greenwich
45°
45°

PAWNEES
Pawnee Sta.
OMAHAWS
Council Bluffs
Methodist Sta.
POTAWAT
AMIES
Baptist Station
OTTOES
Missouri R.
Platte R.
40
Kickapoos
Meth. Station
DELAWARES
Ioways
Ft Leaven worth
Meth. Sta.
KANSAS
Meth. Sta.
Methodist Sta.
Meth. Sta.
SHAWNEES
Bapt. Sta.
a b c
Kansas R.
Osage R.
Harmony
38
Santa Fe Road
Neosho R.
Neosho
Baudinot
Cherokees
OSAGES
Arkansas R.
Hopefield
MISSOURI
Shawnees
Osage Road
CHEROKEES
Pendigrass R.
Hopefield
36
Creek Sta.
Hopefield
Union
Park Hill
Fairfield
Baptist Sta.
Ft Gibson
Dwight
CREEKS
Ft Smith
ARKANSAS
Western Boundary of Habitable Land
Baptist Station
Canadian R.
Baptist Station
Bok Tuklo
Eagle Town
CHOCTAWS
34
CHICKASAWS
Wheelock
Cedron or Pine Ridge
Bethel
Red River
TEXAS
Ft Towson
Clear Creek
22
20
18

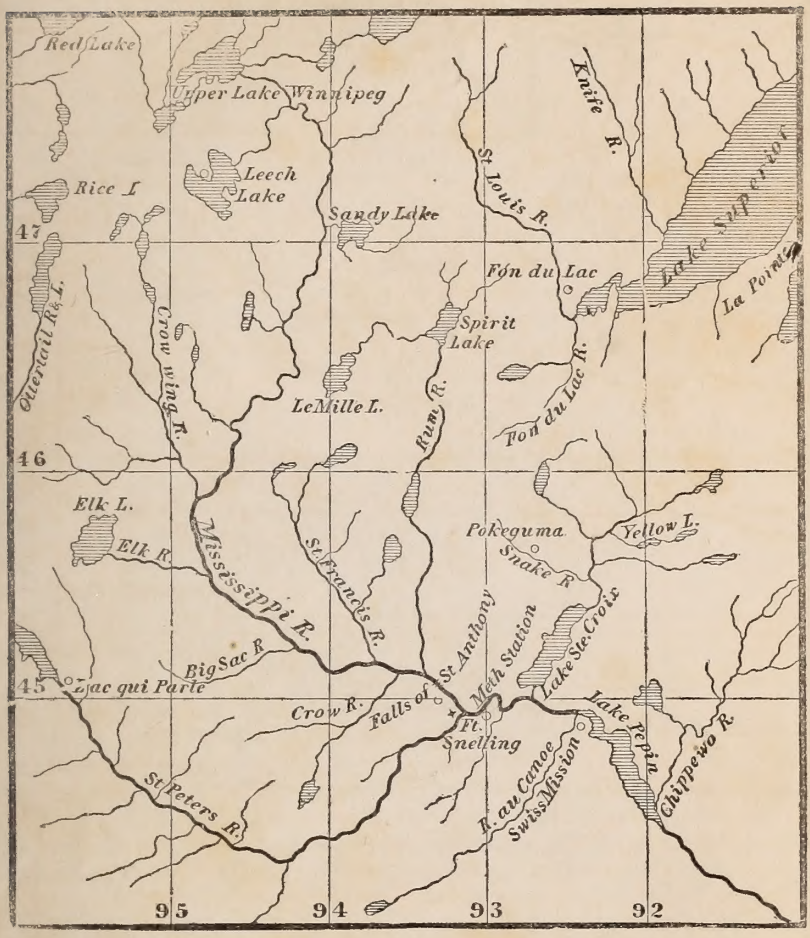
Red Lake
Upper Lake
Winnipeg
Rice L
Leech Lake
Sandy Lake
St Louis R.
Knife R.
Lake Superior
La Pointe
Fon du Lac
Fon du Lac R.
Spirit Lake
Rum R.
Crow wing R.
Otertail R. L.
LeMille L.
47
46
Elk L.
Elk R.
Mississippi R.
St Francis R.
Pokeguma
Snake R
Yellow L.
Lake Ste Croix
St Anthony
Meth Station
Big Sac R
Lac qui Parle
45
Crow R.
Falls of
Ft. Snelling
Lake Pepin
Chippewa R.
St Peters R.
R. au Canoe
Swiss Mission
95
94
93
92